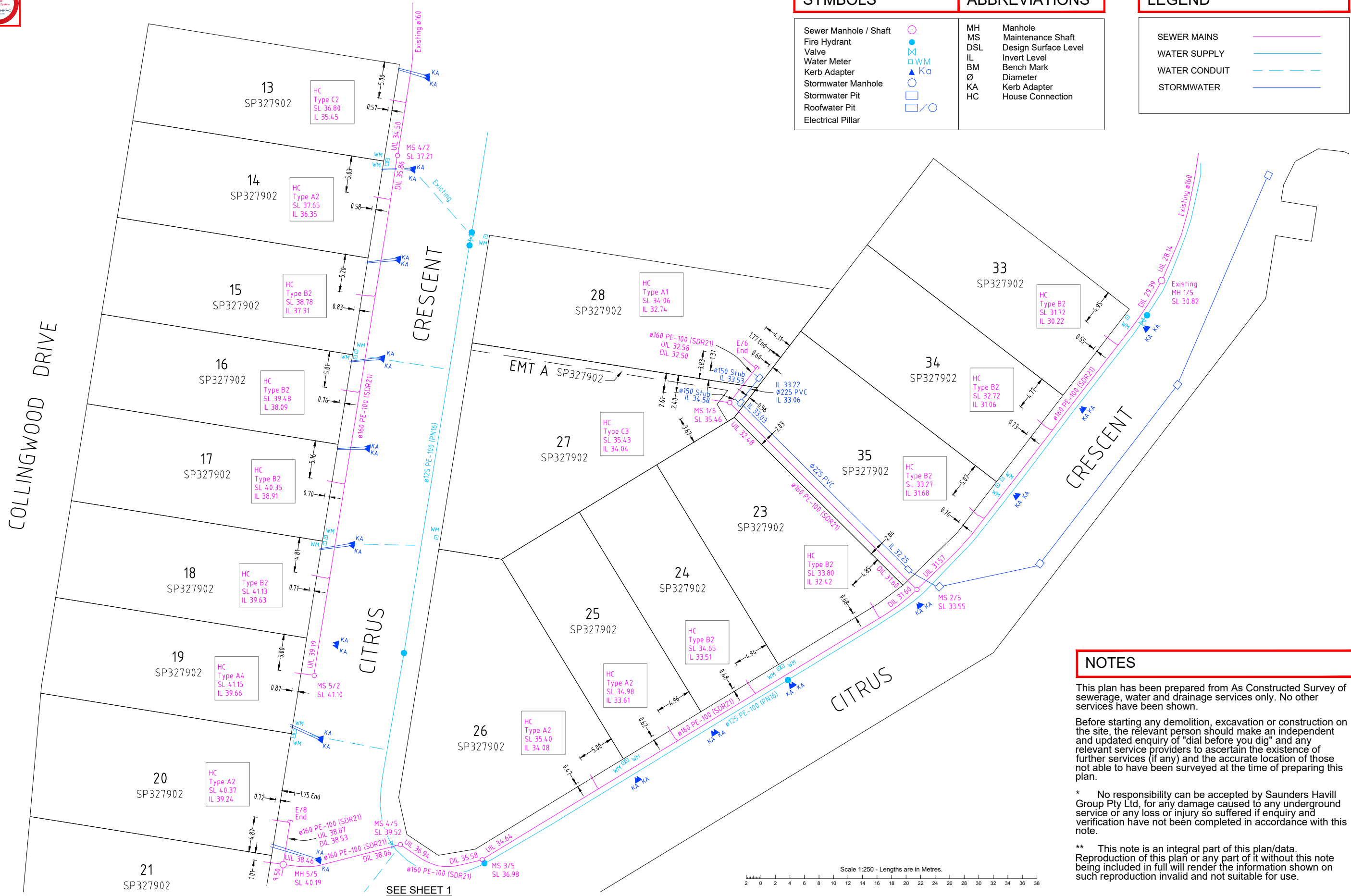




SYMBOLS		ABBREVIATIONS		LEGEND	
Sewer Manhole / Shaft	○	MH	Manhole	SEWER MAINS	—
Fire Hydrant	●	MS	Maintenance Shaft	WATER SUPPLY	—
Valve	⊗	DSL	Design Surface Level	WATER CONDUIT	---
Water Meter	⊗ WM	IL	Invert Level	STORMWATER	---
Kerb Adapter	▲ KA	BM	Bench Mark		
Stormwater Manhole	○	Ø	Diameter		
Stormwater Pit	□	KA	Kerb Adapter		
Roofwater Pit	□/○	HC	House Connection		
Electrical Pillar	○/○				



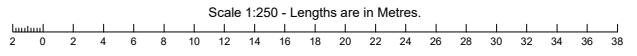
NOTES

This plan has been prepared from As Constructed Survey of sewerage, water and drainage services only. No other services have been shown.

Before starting any demolition, excavation or construction on the site, the relevant person should make an independent and updated enquiry of "dial before you dig" and any relevant service providers to ascertain the existence of further services (if any) and the accurate location of those not able to have been surveyed at the time of preparing this plan.

* No responsibility can be accepted by Saunders Havill Group Pty Ltd, for any damage caused to any underground service or any loss or injury so suffered if enquiry and verification have not been completed in accordance with this note.

** This note is an integral part of this plan/data. Reproduction of this plan or any part of it without this note being included in full will render the information shown on such reproduction invalid and not suitable for use.



saunders havill group
 Saunders Havill Group Pty Ltd ABN 24 144 972 949
 Brisbane • Springfield • Rockhampton
 head office 9 Thompson St Bowen Hills Q 4006
 phone 1300 123 SHG web www.saundershavill.com

• surveying • town planning • urban design • environmental management • landscape architecture

No.	Drawn	Date	Description	Checked
A	CM	06.02.2023	Original Issue	MK

Plan of **AS CONSTRUCTED SKETCH FOR BUILDERS**

Project **THE POCKET - STAGE 2**

Client **HB QLD Pty Ltd**

Surveyed	Date	Lot Description
KZ/CU	Oct 2022	Lots 13 - 28 & 33 - 35 on SP327902
Level Datum: AHD der.		Locality: Collingwood Park Local Government: Ipswich City Council
Origin of Levels: PM110122 RL of Origin: 40.32		

surveying SHEET 1 of 2

Scale @A1 1: 250
 @A3 1: 500

Dwg No. **9641 S 33 AC A**



SYMBOLS

- Sewer Manhole / Shaft
- Fire Hydrant
- Valve
- Water Meter
- Kerb Adapter
- Stormwater Manhole
- Stormwater Pit
- Roofwater Pit
- Electrical Pillar

ABBREVIATIONS

- MH Manhole
- MS Maintenance Shaft
- DSL Design Surface Level
- IL Invert Level
- BM Bench Mark
- Ø Diameter
- KA Kerb Adapter
- HC House Connection



LEGEND

- SEWER MAINS
- WATER SUPPLY
- WATER CONDUIT
- STORMWATER

NOTES

This plan has been prepared from As Constructed Survey of sewerage, water and drainage services only. No other services have been shown.

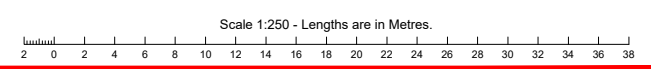
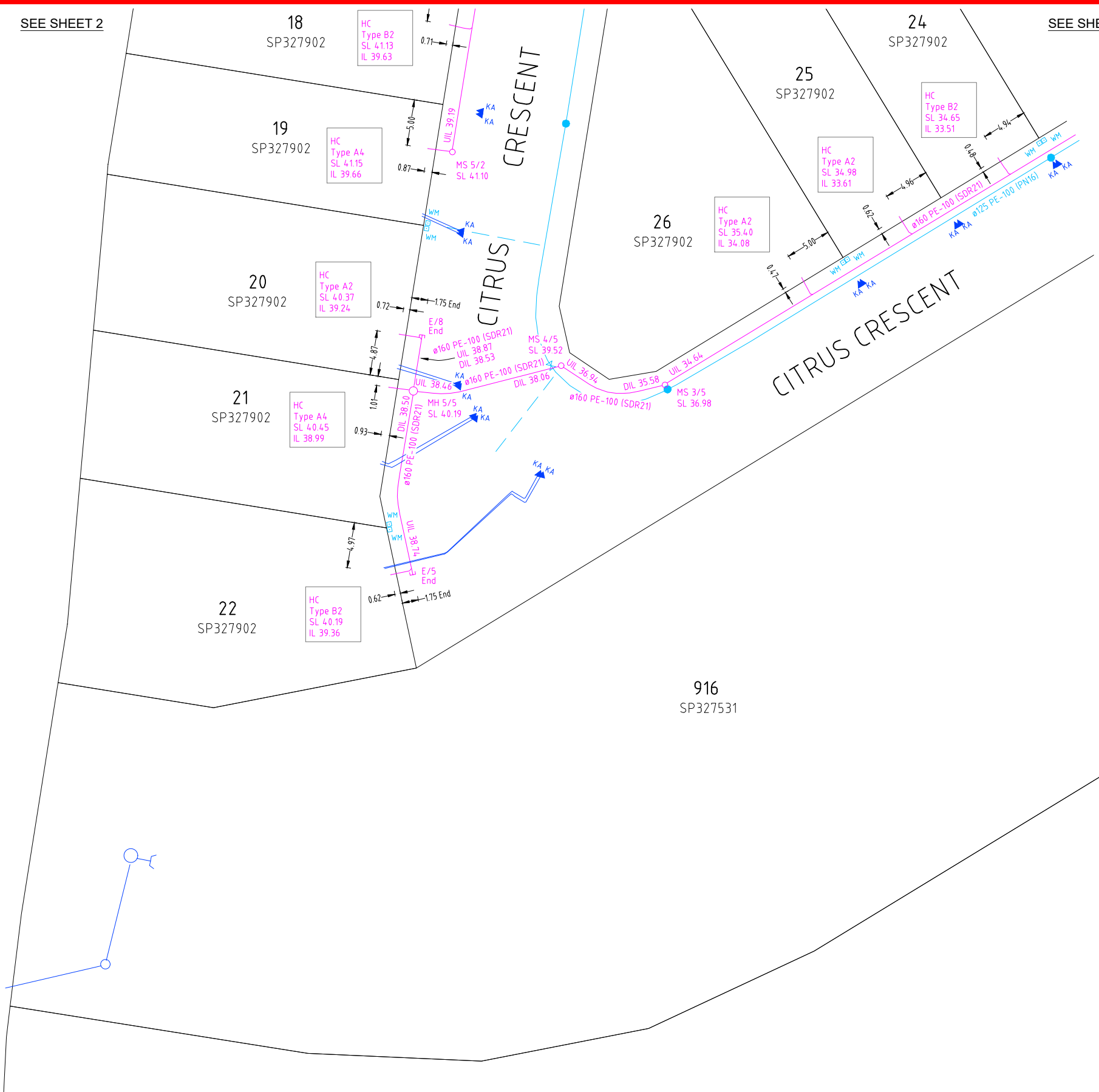
Before starting any demolition, excavation or construction on the site, the relevant person should make an independent and updated enquiry of "dial before you dig" and any relevant service providers to ascertain the existence of further services (if any) and the accurate location of those not able to have been surveyed at the time of preparing this plan.

* No responsibility can be accepted by Saunders Havill Group Pty Ltd, for any damage caused to any underground service or any loss or injury so suffered if enquiry and verification have not been completed in accordance with this note.

** This note is an integral part of this plan/data. Reproduction of this plan or any part of it without this note being included in full will render the information shown on such reproduction invalid and not suitable for use.

SEE SHEET 2

SEE SHEET 2



saunders havill group
 Saunders Havill Group Pty Ltd ABN 24 144 972 949
 Brisbane • Springfield • Rockhampton
 head office 9 Thompson St Bowen Hills Q 4006
 phone 1300 123 SHG web www.saundershavill.com

• surveying • town planning • urban design • environmental management • landscape architecture

No.	Drawn	Date	Description	Checked
A	CM	06.02.203	Original Issue	MK

Plan of **AS CONSTRUCTED SKETCH FOR BUILDERS**

Project **THE POCKET - STAGE 2**

Client **HB QLD Pty Ltd**

Surveyed **KZ/CU** Date **Oct 2022**

Level Datum: AHD der.

Origin of Levels: PM110122
 RL of Origin: 40.32

surveying SHEET 2 of 2

Lot Description
 Lots 13 - 28 & 33 - 35 on SP327902

Locality: Collingwood Park
 Local Government: Ipswich City Council

Dwg No. **9641 S 33 AC A**

Scale @A1 1: 250
 @A3 1: 500